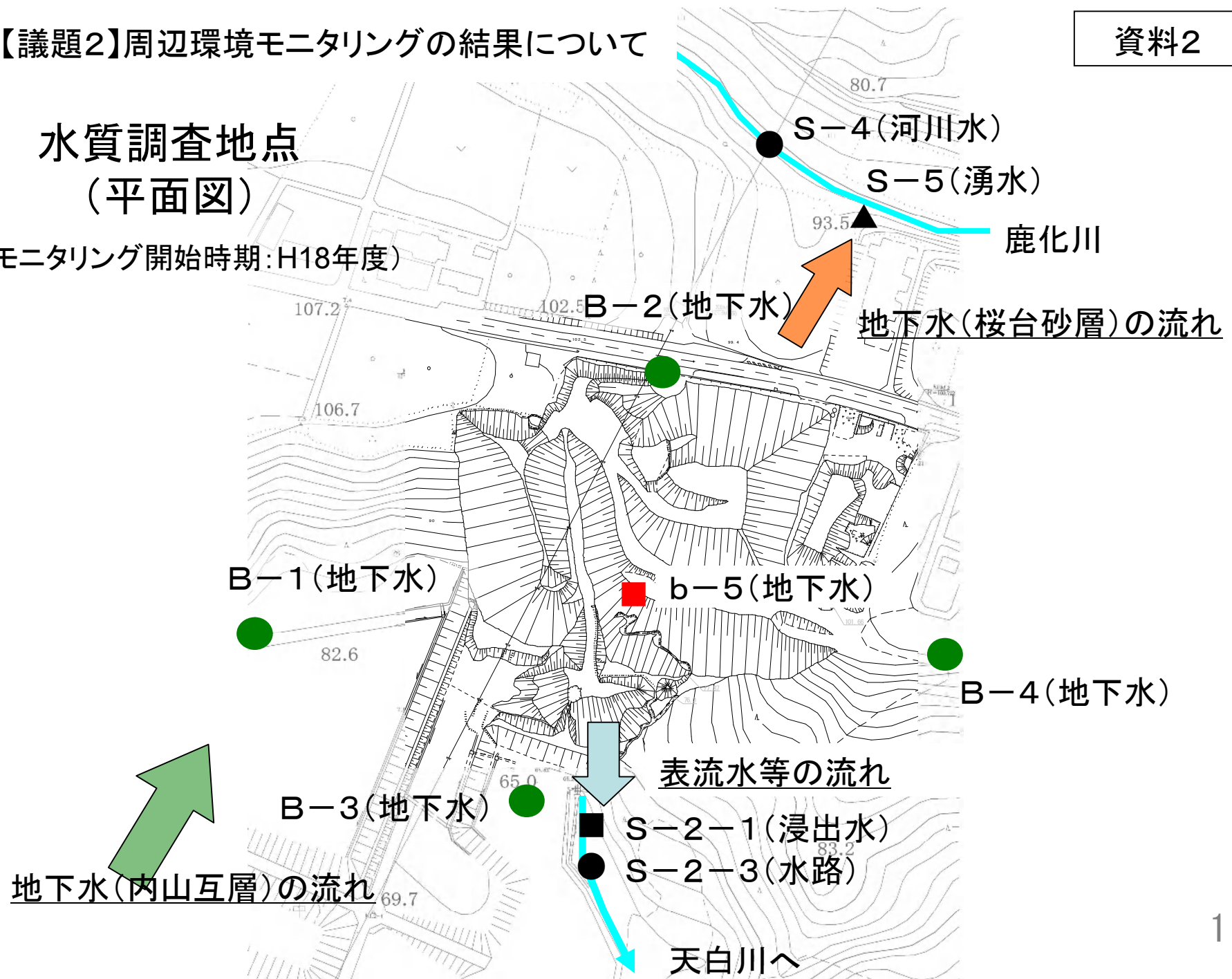


【議題2】周辺環境モニタリングの結果について

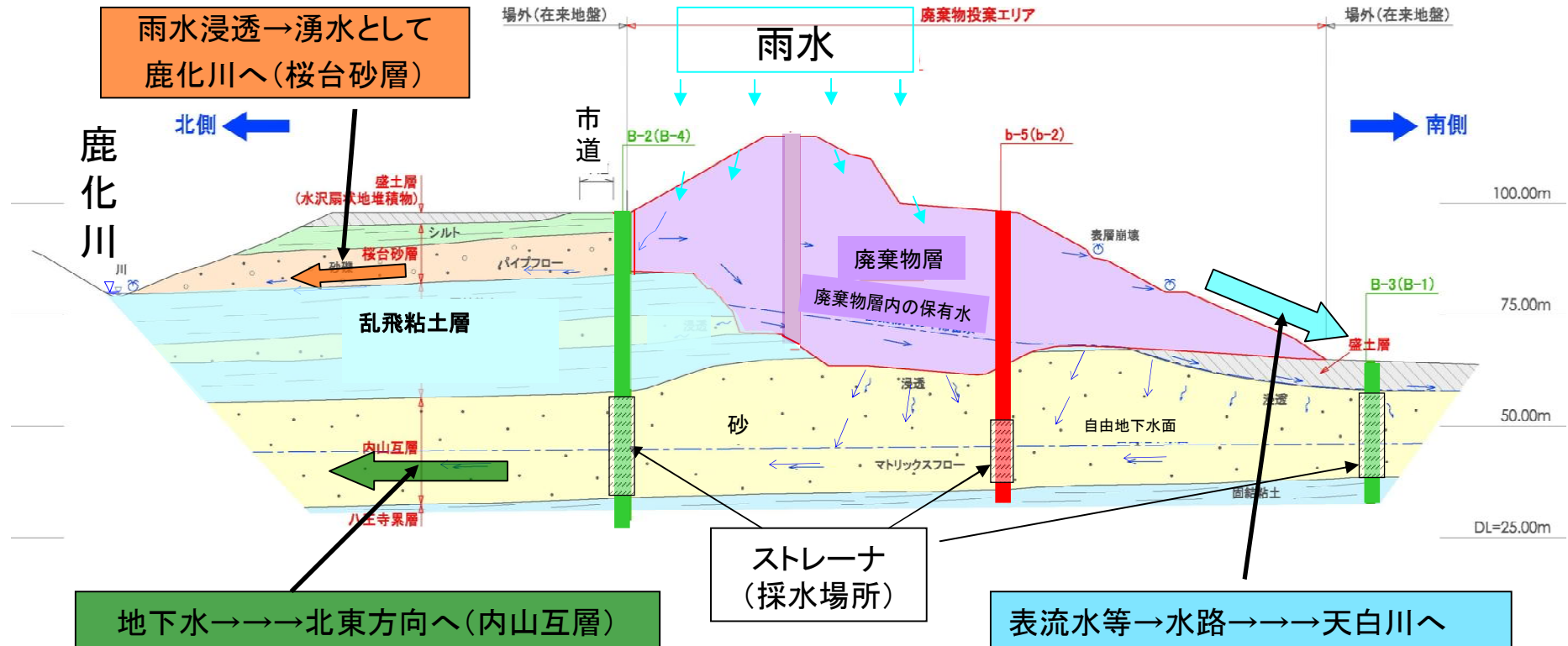
資料2

水質調査地点
(平面図)

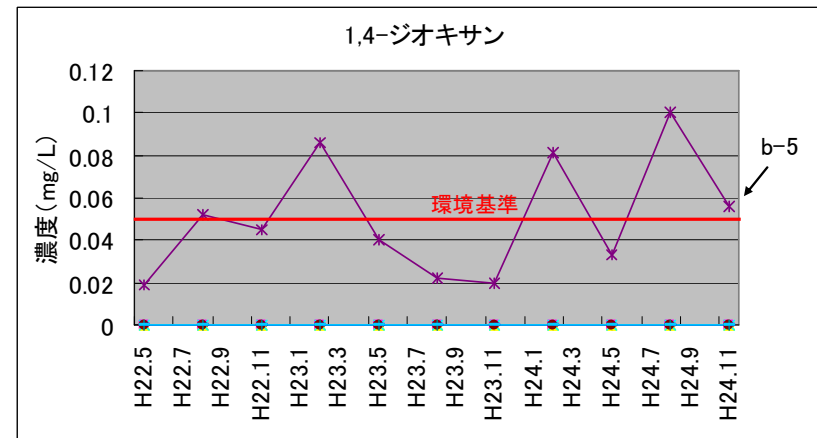
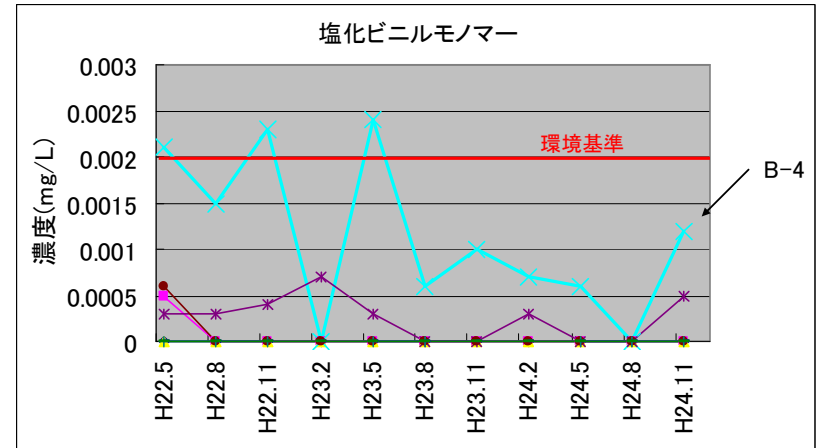
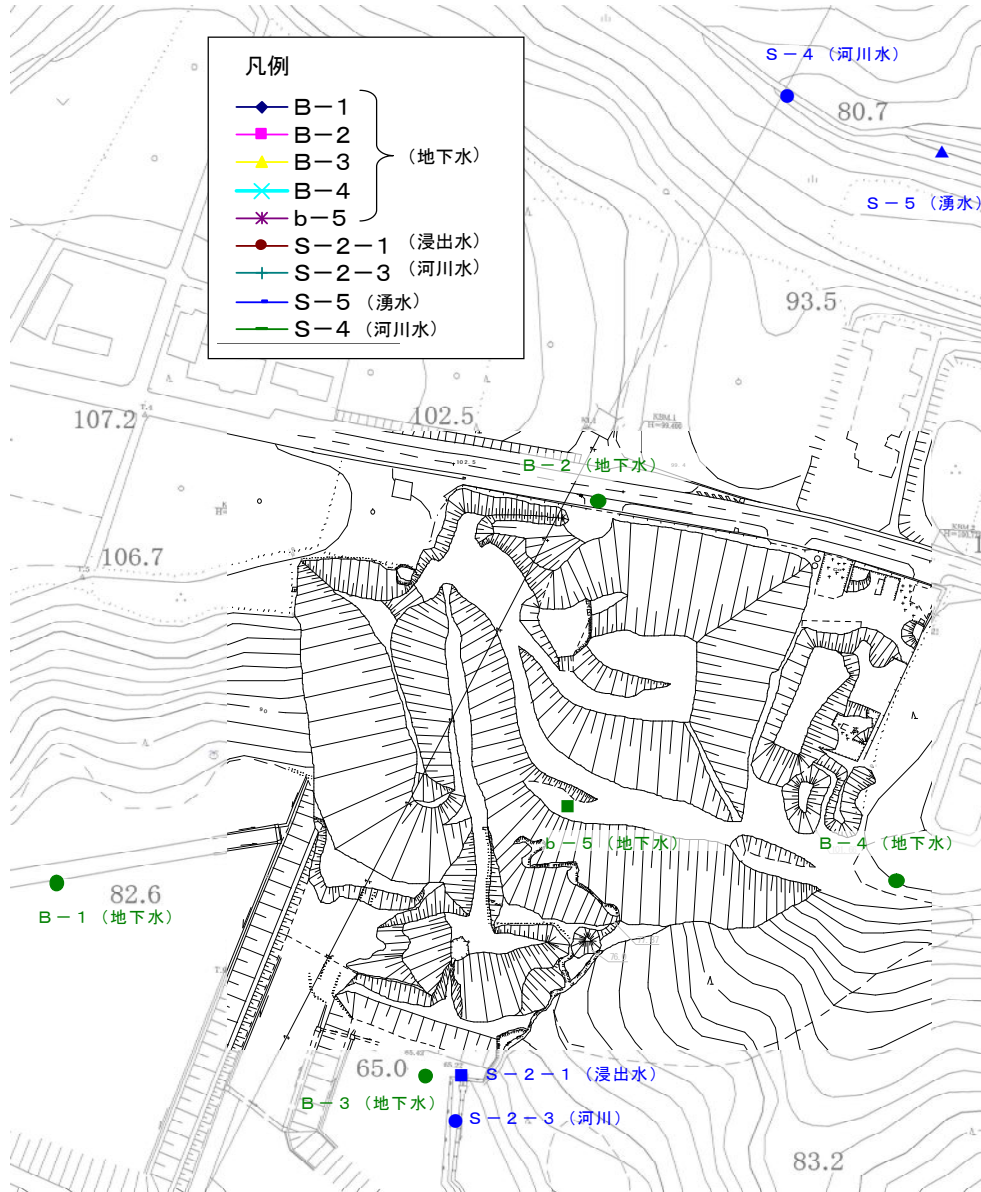
(モニタリング開始時期:H18年度)



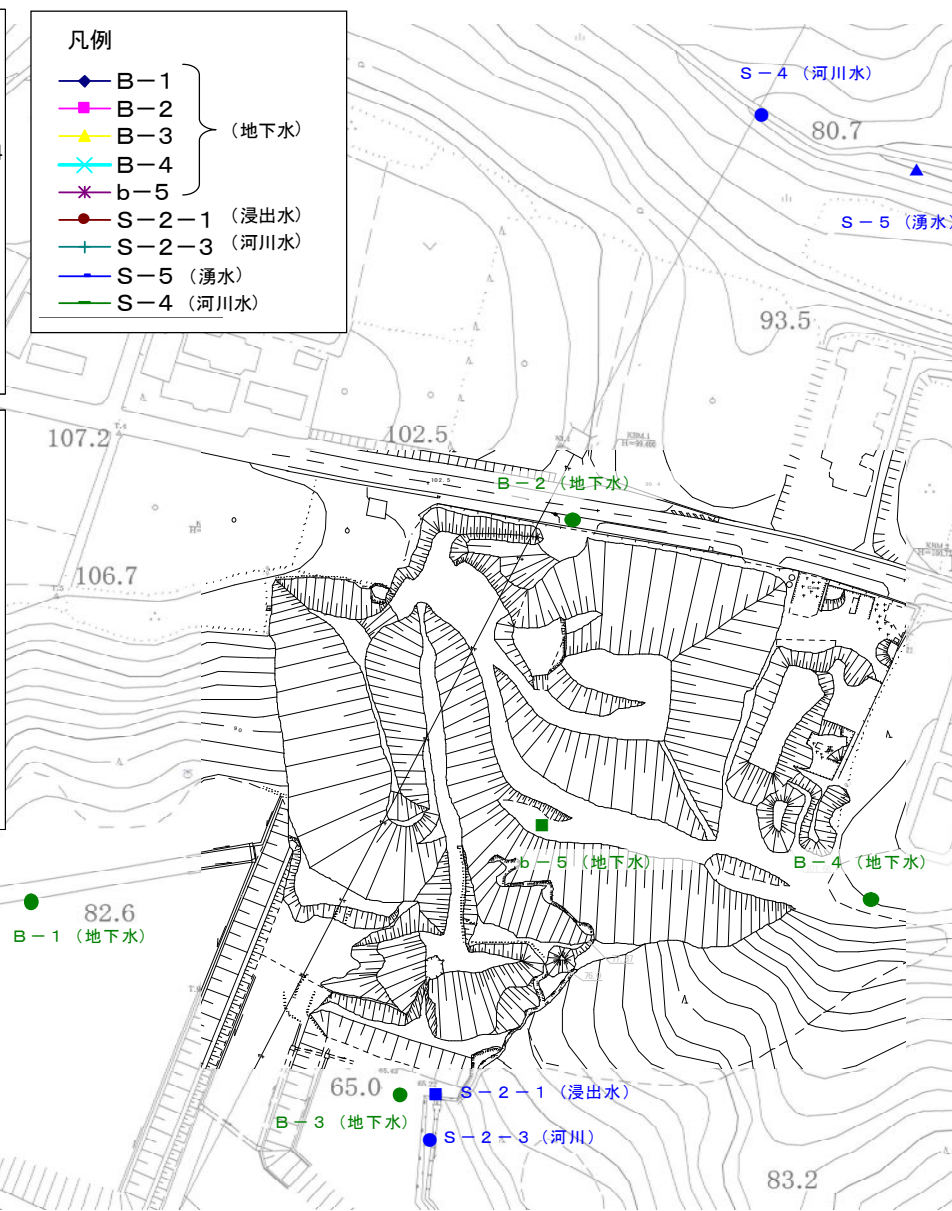
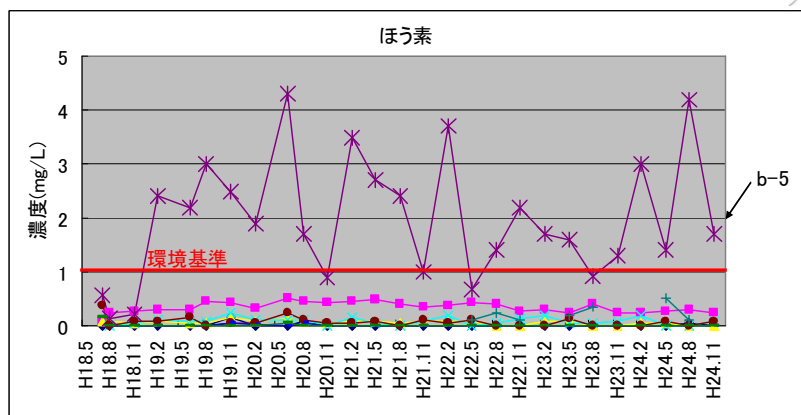
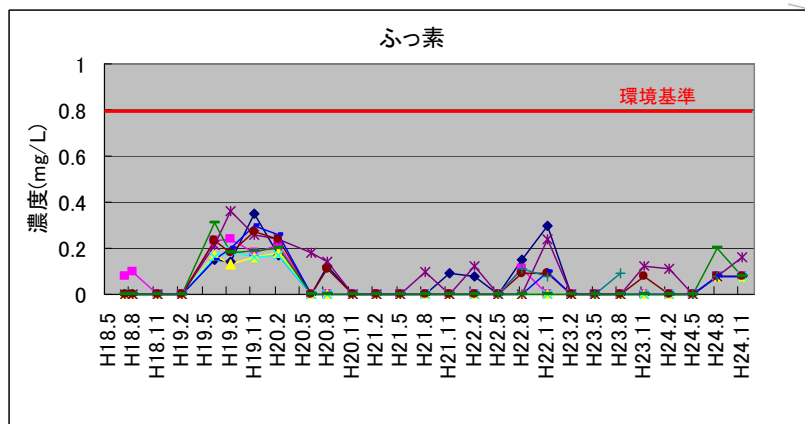
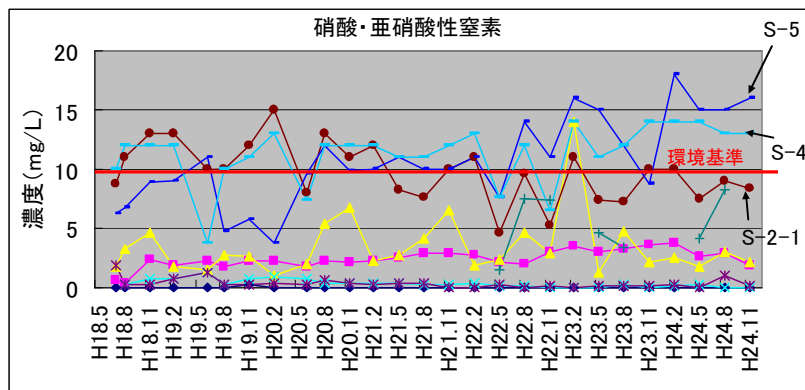
水質調査地点 (縦断図)



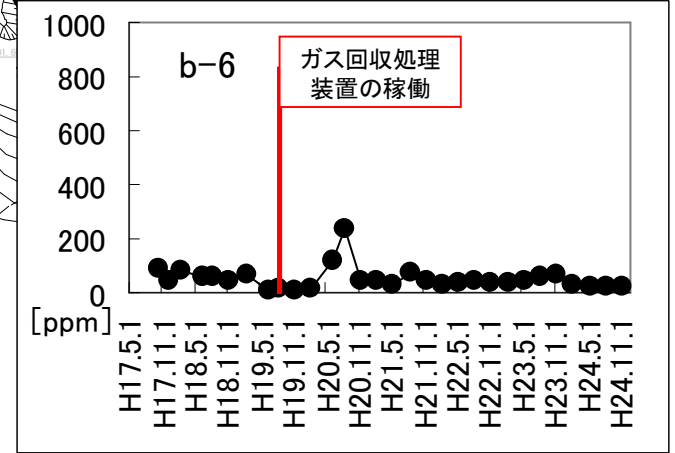
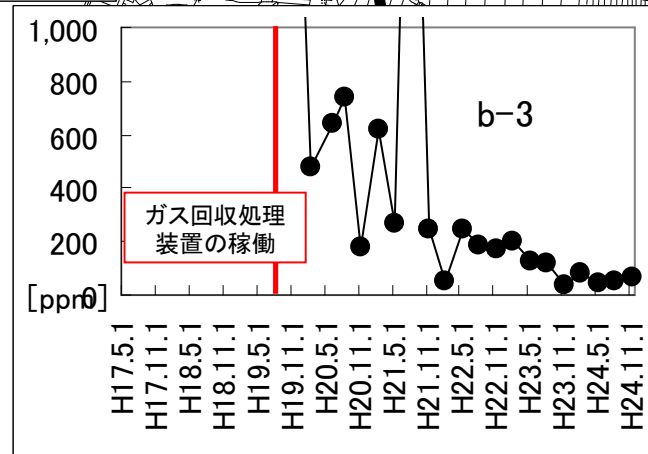
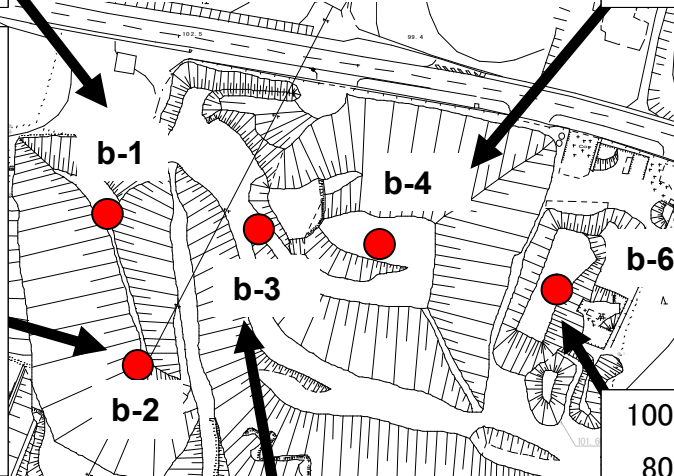
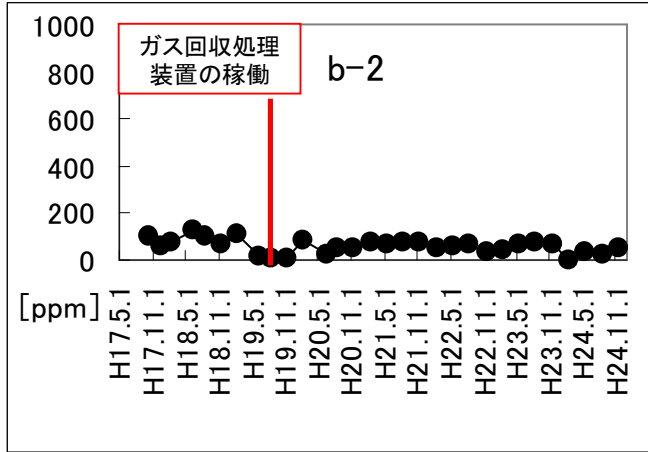
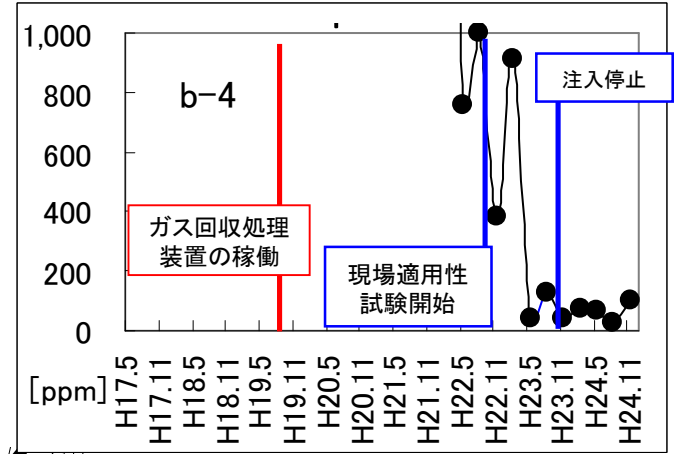
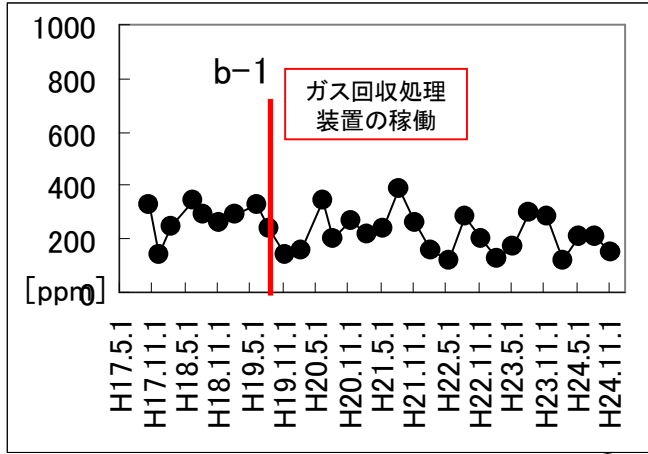
地下水、河川水及び浸出水質の状況



地下水、河川水及び浸出水質の状況1



硫化水素ガス濃度の状況



廃棄物層内の保有水温度

